


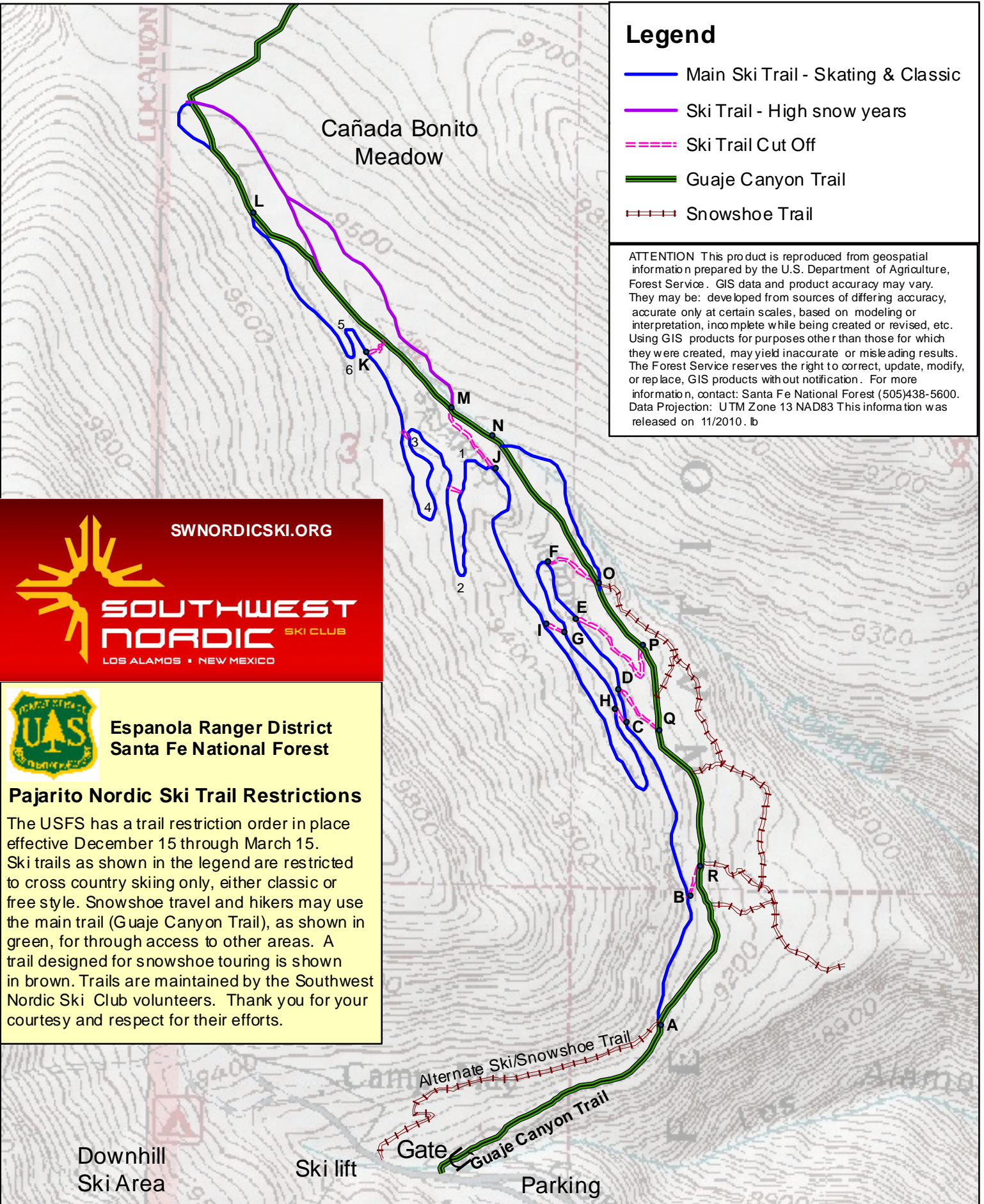


Legend

-  Main Ski Trail - Skating & Classic
-  Ski Trail - High snow years
-  Ski Trail Cut Off
-  Guaje Canyon Trail
-  Snowshoe Trail

ATTENTION This product is reproduced from geospatial information prepared by the U.S. Department of Agriculture, Forest Service. GIS data and product accuracy may vary. They may be developed from sources of differing accuracy, accurate only at certain scales, based on modeling or interpretation, incomplete while being created or revised, etc. Using GIS products for purposes other than those for which they were created, may yield inaccurate or misleading results. The Forest Service reserves the right to correct, update, modify, or replace, GIS products without notification. For more information, contact: Santa Fe National Forest (505)438-5600. Data Projection: UTM Zone 13 NAD83 This information was released on 11/2010. lb



SWNORDICSKI.ORG




**SOUTHWEST
NORDIC** SKI CLUB
LOS ALAMOS • NEW MEXICO



**Espanola Ranger District
Santa Fe National Forest**

Pajarito Nordic Ski Trail Restrictions

The USFS has a trail restriction order in place effective December 15 through March 15. Ski trails as shown in the legend are restricted to cross country skiing only, either classic or free style. Snowshoe travel and hikers may use the main trail (Guaje Canyon Trail), as shown in green, for through access to other areas. A trail designed for snowshoe touring is shown in brown. Trails are maintained by the Southwest Nordic Ski Club volunteers. Thank you for your courtesies and respect for their efforts.



Scale 1:10,000

Main ski trail from gate to end at Cañada Bonito - about 5K

